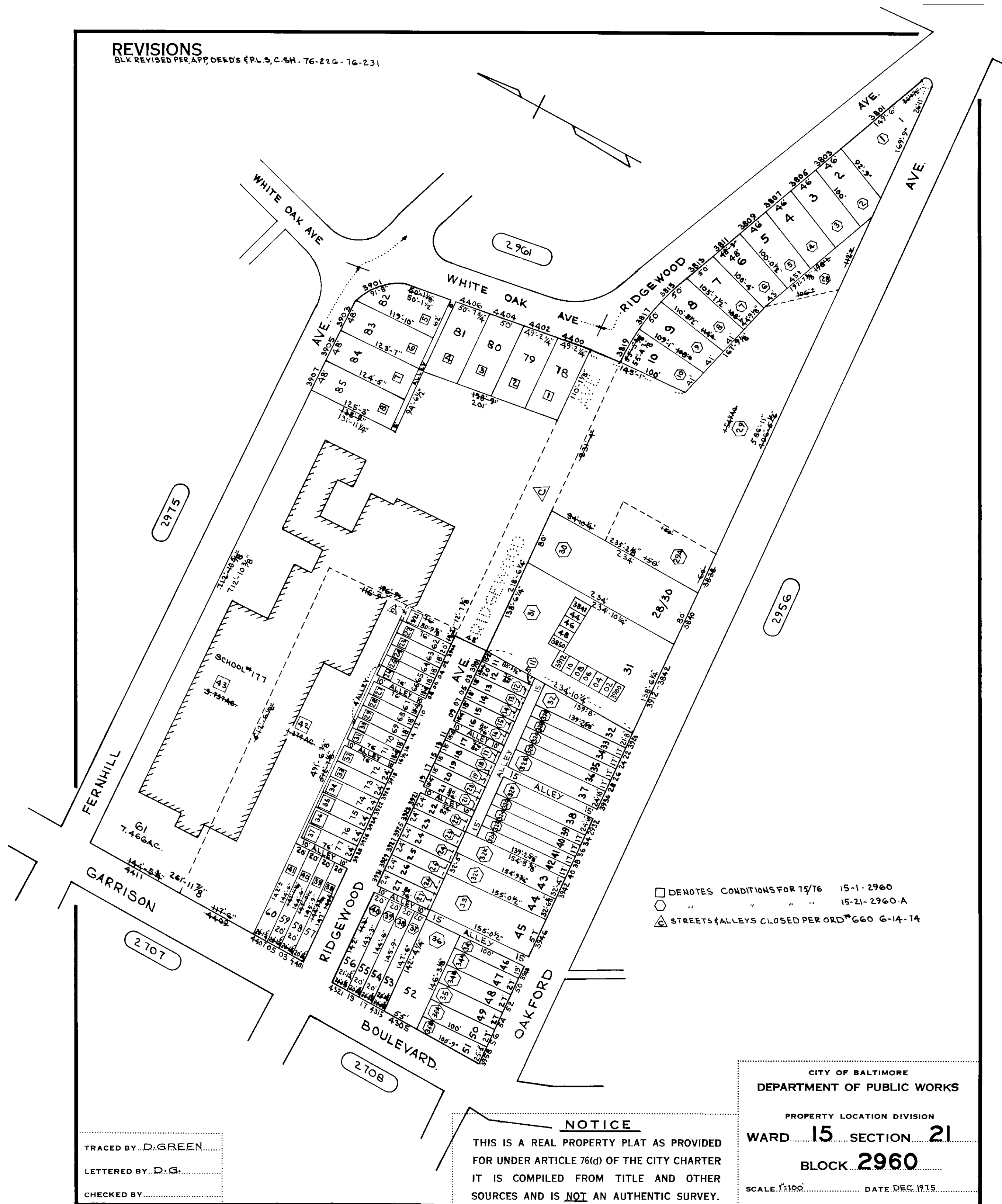





BLK REVISED PER APP DEED'S & P.L.S. C.S.H. 76-226-76-231

BLK REVISED PER APP DEED'S & P.L.S. C.S.H. 76-226-76-231



 DENOTES CONDITIONS FOR 75/76 15-1-2960
 " " " " 15-21-2960-A
 STREETS & ALLEYS CLOSED PER ORD* 660 6-14-74

CITY OF BALTIMORE
DEPARTMENT OF PUBLIC WORKS

PROPERTY LOCATION DIVISION

WARD 15 SECTION 21

BLOCK **2960**.....

SCALE 1"=100'..... DATE DEC 1975.....

NOTICE

THIS IS A REAL PROPERTY PLAT AS PROVIDED
FOR UNDER ARTICLE 76(d) OF THE CITY CHARTER
IT IS COMPILED FROM TITLE AND OTHER
SOURCES AND IS NOT AN AUTHENTIC SURVEY.

TRACED BY...D.GREEN.

LETTERED BY...D.G.

CHECKED BY