


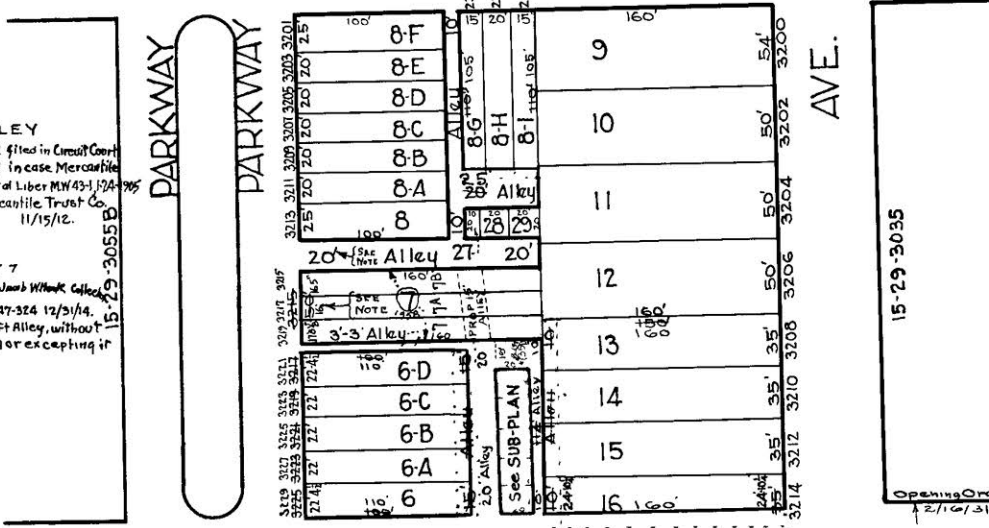
**REVISIONS**  
 DEPTH LOTS 1-5 D & 13-22 } For  
 FRONT " " & 30 } 1932  
 Dim Lots 6-D & Lots 30-35 }  
 Bld Plat - 5-27-32 C Sh 598 }  
 Lot 17/18 per opening Hilton St. C Sh 641 }  
 Lot 35 to bed of Alley Per App 1748 10-22-32 C Sh 665 }  
 " 8 G - 8 I per Deeds C Sh 789 }  
 " 34-35 per D.C. C Sh 789 }  
 " 33-33A - Deed, C Sh. 1504 }  
 Lot 36 PER B of A & Deed C. Sh. 3522 }  
 Lot 7 Div. PER APP C. Sh. 7992 }  
 Lot 30 Ho. No. Per PL.D C. Sh. 8966 }



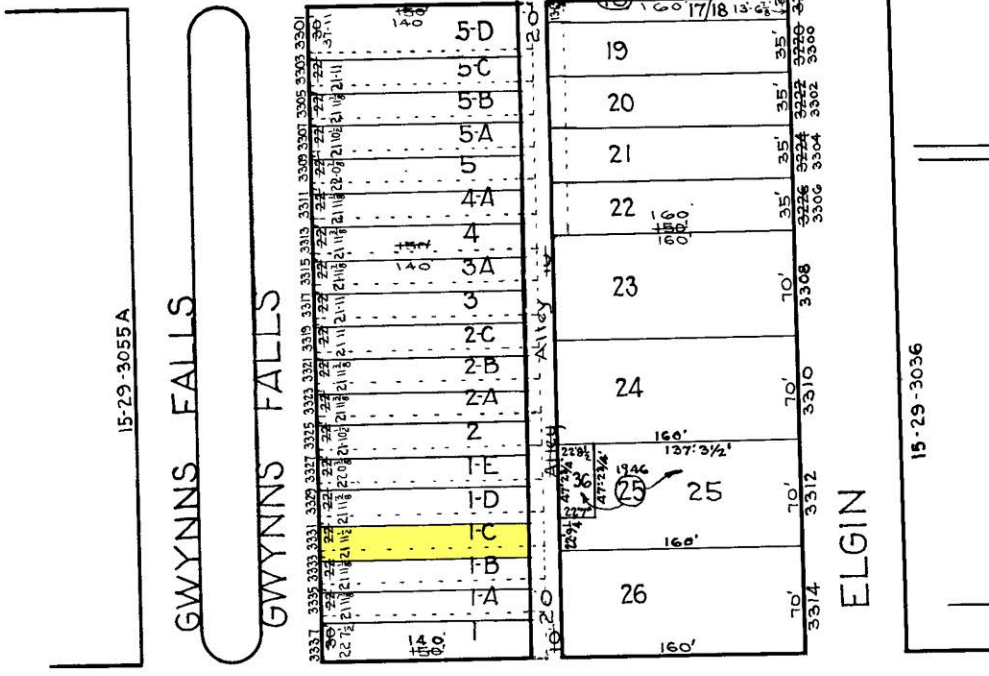
N. ELLAMONT ST.

**SEE NOTE ALLEY**  
 This alley shows on plat #2 filed in Circuit Court in Liber M.W. 65-93 3/8/1907 in case Mercantile Trust Co. vs Ida R. Shirley et al Liber M.W. 43-1124-905 also called for in deed Mercantile Trust Co. Charles M. Zapp 2781-11 11/15/12.

**SEE NOTE LOT 7**  
 This lot sold at tax sale by Jacob W. Hawk Collected to Charles G. Warner 2947-324 12/31/14. Description includes 20 Ft Alley, without specifically mentioning or excepting it as an alley.



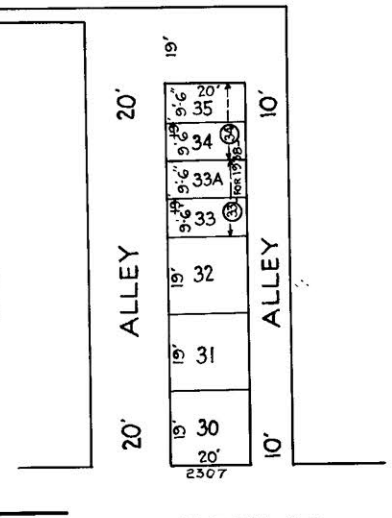
N. HILTON ST.



DENISON ST.

**15-29-3038 NOTICE**  
 THIS IS A REAL PROPERTY PLAT AS PROVIDED FOR UNDER ARTICLE 76(a) OF THE CITY CHARTER. IT IS COMPILED FROM TITLE AND OTHER SOURCES AND IS NOT AN AUTHENTIC SURVEY.

**SUB-PLAN**  
 SCALE: 1" = 30 FT.



N. HILTON ST.

TRACED BY C. H. BAIN  
 LETTERED BY H. V. HOUSER  
 CHECKED BY

Note: Block 15-4-3039-40 For 1940

CITY OF BALTIMORE  
 DEPARTMENT OF PUBLIC WORKS  
 BUREAU OF PLANS & SURVEYS  
 PROPERTY LOCATION DIVISION  
 WARD 15 SECTION 29  
 BLOCK 3039  
 SCALE: 1" = 80'-0" DATE Jan. 1930